

# Ohio River Trail Council February 24, 2015 Welcome



# Introductions



## Dr. Vincent Troia

Dr. Vincent Troia  
Executive Chairman  
Ohio River Trail Council  
1100 Pennsylvania Ave  
Monaca, PA 15061  
Phone: 724.728.2625  
Cell: 724.462.3183  
[drvtroia@ohiorivertrail.org](mailto:drvtroia@ohiorivertrail.org)



# Introductions



## Jack Manning

- ▶ *Jack Manning, Director*
- ▶ *Old Economy Village*
- ▶ *Special thanks to the Friends of Old Economy Village for providing the meeting space.*



# Introductions



## Jack Manning

- ▶ *Jack Manning, Director*
- ▶ *Ohio River Trail Council*
- ▶ *ORGT Phase 1 & 2*
- ▶ *Email: [Jack.pcc@verizon.net](mailto:Jack.pcc@verizon.net)*



# Table of Contents



## *Ohio River Greenway Trail*

- ❖ Phase 1
- ❖ Phase 2
- ❖ Bike PA Route A
- ❖ Mackin Engineering Company

# Ohio River Greenway Trail Acquisition, Engineering & Construction Phase 1

*Dr. Vincent Troia, CEO*



# Phase 1 Introductions



## Bill Sweterlitsch

- ▶ *Bill Sweterlitsch, Director*
- ▶ *Ohio River Trail Council*
- ▶ *ORGT Phase 1 Chairman*
- ▶ *Email: [nobie@hotmail.com](mailto:nobie@hotmail.com)*

# Ohio River Greenway – Phase 1



## *Coraopolis to Moon Township*

- 1) Coraopolis - [coraopolispa.com](http://coraopolispa.com)
- 2) Moon Twp. - [www.moontwp.com](http://www.moontwp.com)



**Ohio River Greenway  
South Shore Trail  
Phase 1**



Moon Township - Sewickley Bridge

**Neville Island Bridge to  
Sewickley Bridge**

51

Coraopolis  
Borough

**THE  
MONTOUR  
TRAIL**

Montour Trail

**Coraopolis to Pittsburgh's  
Southside Connector**



**Neville  
Island  
Bridge**

**51**

**Mackin**

**FRIENDS of the  
RIVERFRONT**



# HAYSVILLE

11

Future Connection to Ohio River Trail (off-road trail)

**Neville Island to Coraopolis**

35 MPH-9,300 ADT

25 MPH-9,000 ADT

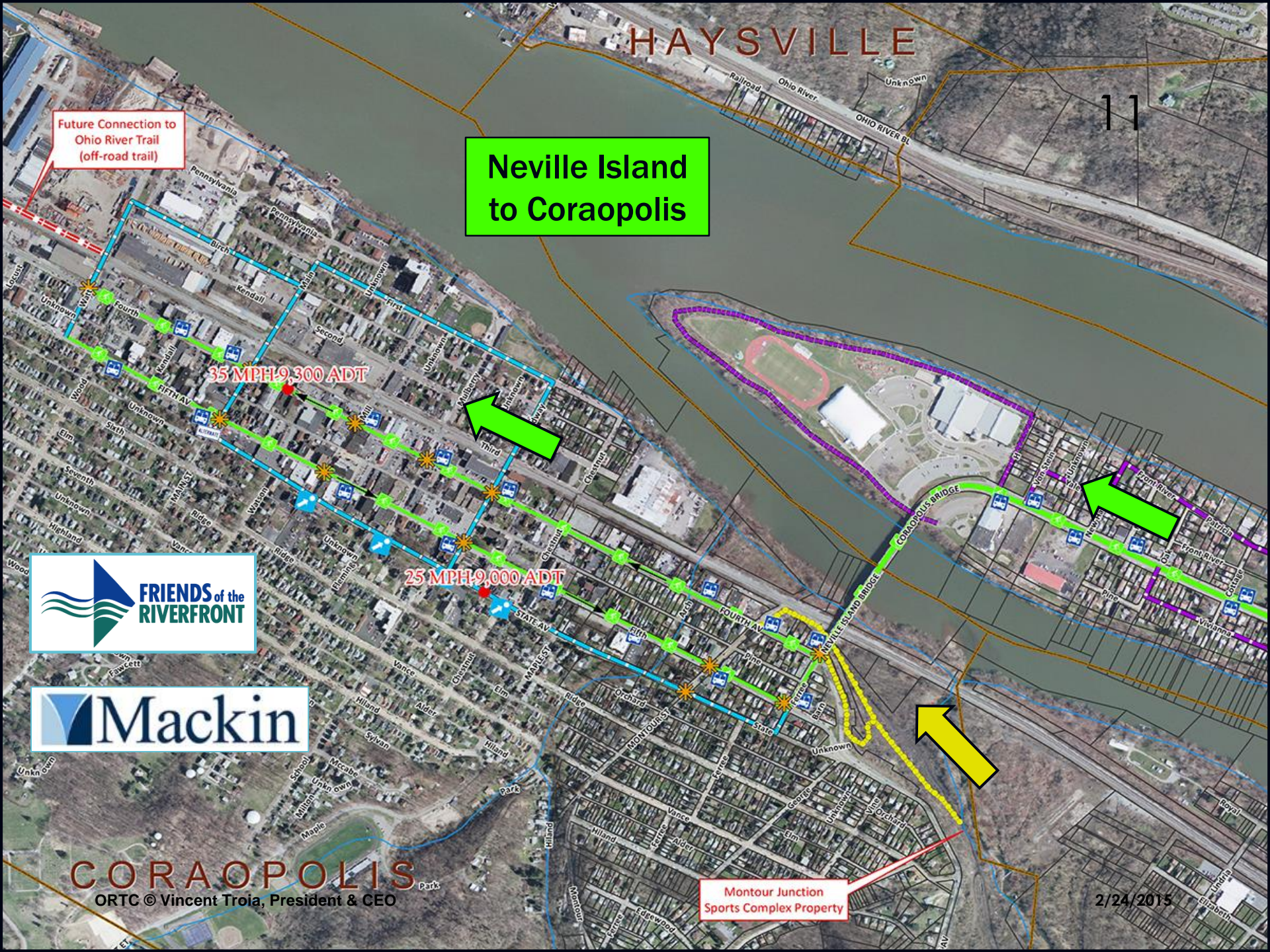


# CORAOPOLIS

ORTC © Vincent Troia, President & CEO

Montour Junction Sports Complex Property

2/24/2015





# Three Rivers Heritage Trail Connector Study

Montour Street

4th Ave

INTERSECTION IMPROVEMENTS AT NEVILLE ISLAND BRIDGE AND 4TH AVE: CROSSWALKS & ADA IMPROVEMENTS

CONSTRUCT NEW RAMP & EMBANKMENT ALONG AT EXISTING RETAINING WALL; 10'-12' WIDTH TRAIL, 2-WAY TRAVEL

Montour Trail Connector

MONTOUR JUNCTION SPORTS COMPLEX PROPERTY

EXTEND TRAIL BENEATH NEVILLE ISLAND BRIDGE TO MONTOUR ST.; 10' WIDTH TRAIL, 2-WAY TRAVEL



# Allegheny County Sports & Athletic Complex at Montour Junction



## Ohio River Greenway Trail Phase 1



### PHASE II

- (6) ADDITIONAL TURF SPORTS FIELDS
- PICNIC PAVILIONS AND ADDITIONAL PARKING
- ADDITIONAL FITNESS TRAILS

### PHASE I

- EMERGENCY ACCESS/OVERFLOW PARKING
- COMMUNITY PLAYGROUND AREA

- BRIDGE ACROSS MONTOUR RUN
- PEDESTRIAN & VEHICULAR ACCESS

- FEATURE FIELD
- SYNTHETIC FIELD
- SEATING
- TRAINING AND LOCKER ROOMS
- CONCESSION/RESTROOM SPACE

- BIKE/FITNESS TRAIL

- CONNECTION TO MONTOUR TRAILHEAD

### PHASE II

- ADDITIONAL PARKING

- PHASE I BOUNDARY

### PHASE I

- (3) SYNTHETIC PRACTICE FIELDS

MASTER PLAN - WHOLE SITE  
07.15.2010



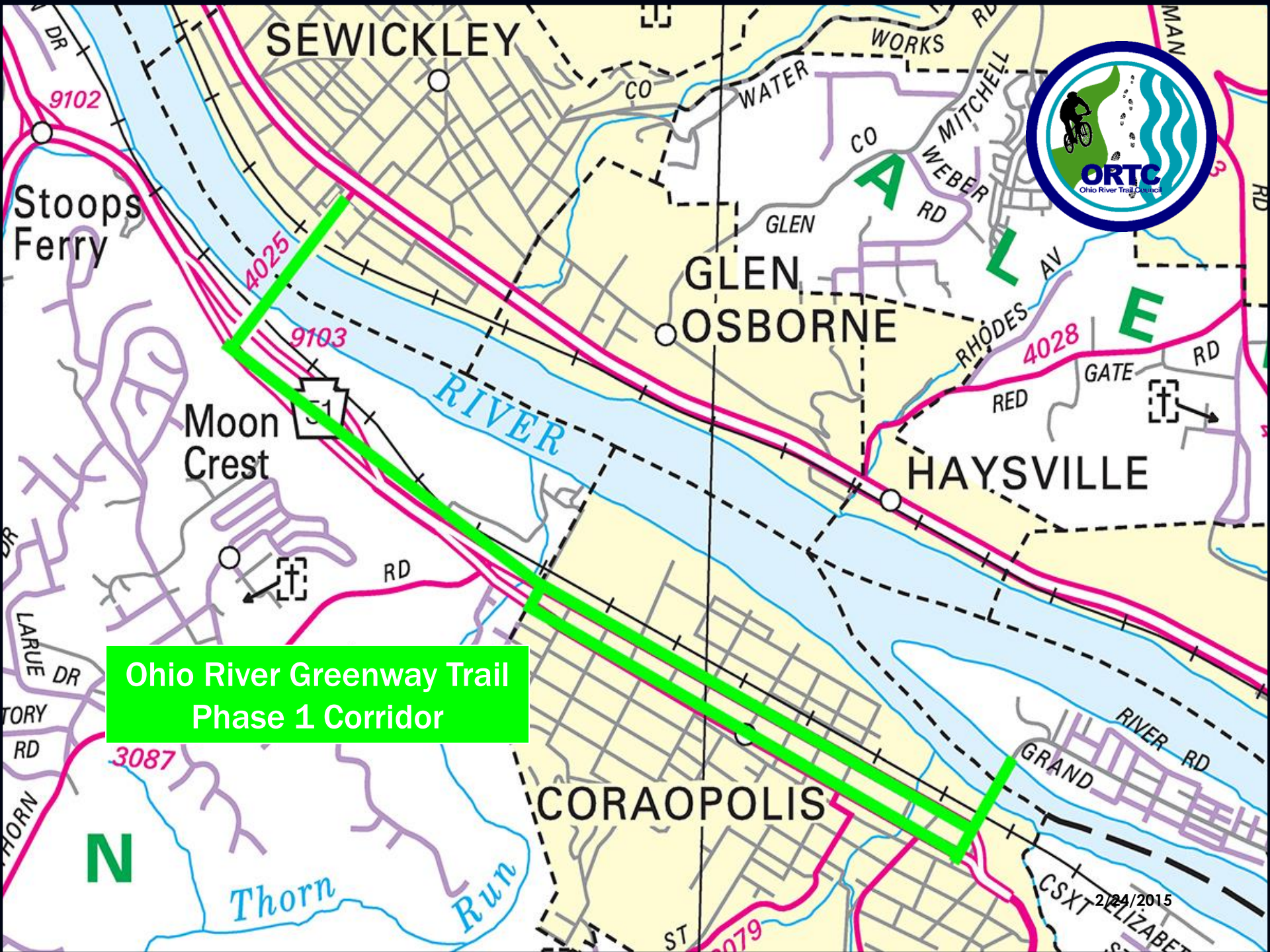
BURT, HILL

SCALE: 1"=100'





**Ohio River Greenway Trail  
Phase 1 Corridor**





# Moon Township Riverfront Park





FUTURE ROUTE OF  
OHIO RIVER TRAIL

FUTURE HOME OF  
MOON TWP. WATERFRONT PARK



[www.OhioRiverTrail.org](http://www.OhioRiverTrail.org)



Phase 1 connects to the  
planned Moon Township  
Waterfront park



# Ohio River Greenway – Phase 1



## *Moon Township Waterfront Park Dual Trailhead*

- ▶ Ohio River Greenway Trail
- ▶ Ohio River & Three Rivers Water Trail

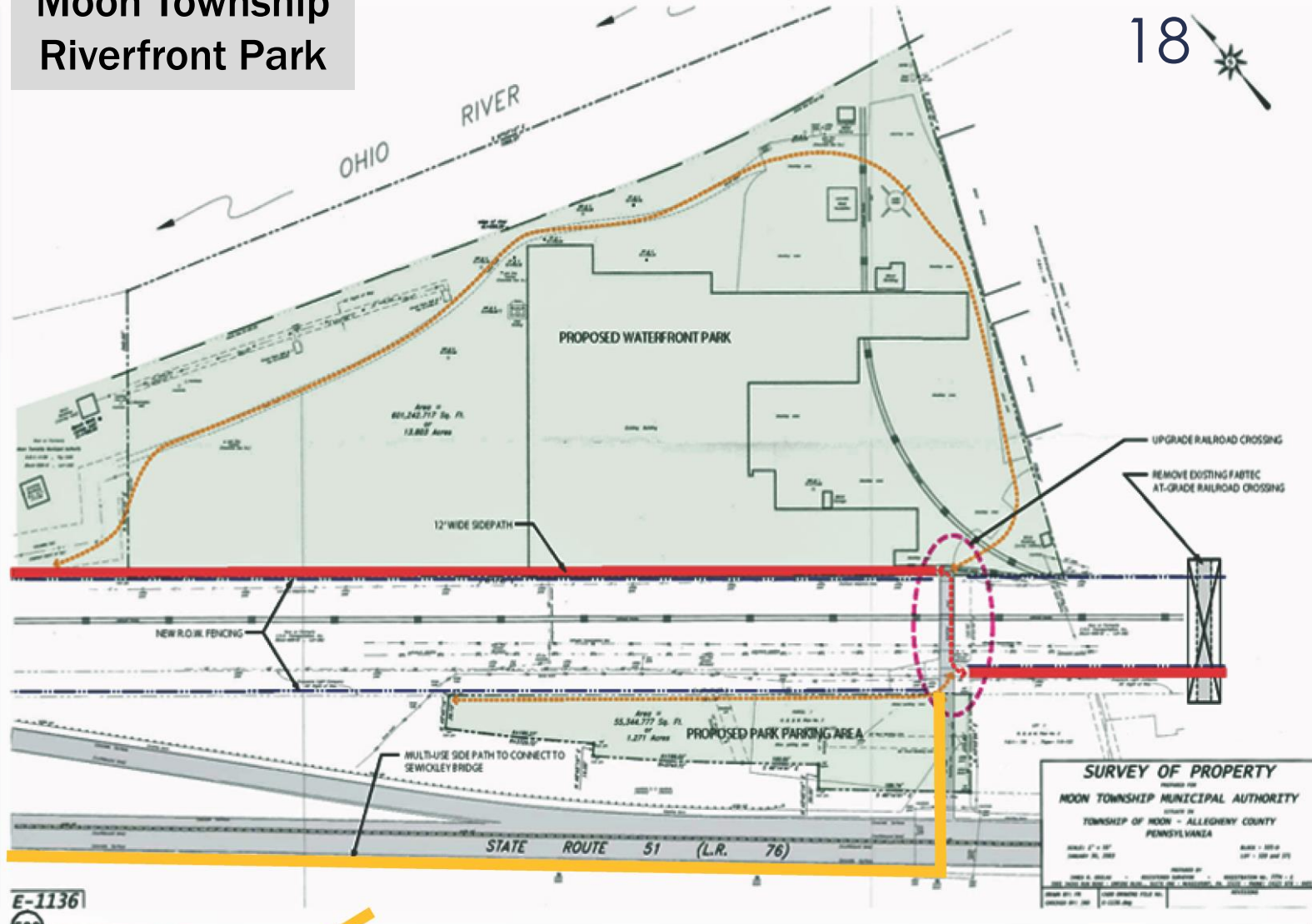


# Ohio River Trail Moon Township Riverfront Park

Moon Township Municipal Authority Property - 502



- LEGEND**
- ◆◆ Signed On-Road Route
  - ◆ Neighborhood Feeder Route
  - Off-Road Route
  - ▲ Trail Blazer Sign



Crescent  
Twp



Eagles  
Nest

E-1136  
502 SCALE: Not to Scale

← To Sewickley Bridge

**SURVEY OF PROPERTY**  
 PREPARED FOR  
 MOON TOWNSHIP MUNICIPAL AUTHORITY  
 TOWNSHIP OF MOON - ALLEGHENY COUNTY  
 PENNSYLVANIA  
 SCALE: 1" = 50'  
 DATE: 08/11/10  
 DRAWN BY: [Name]  
 CHECKED BY: [Name]  
 APPROVED BY: [Name]

# Ohio River Greenway – Phase 1



## Connector to Sewickley Bridge



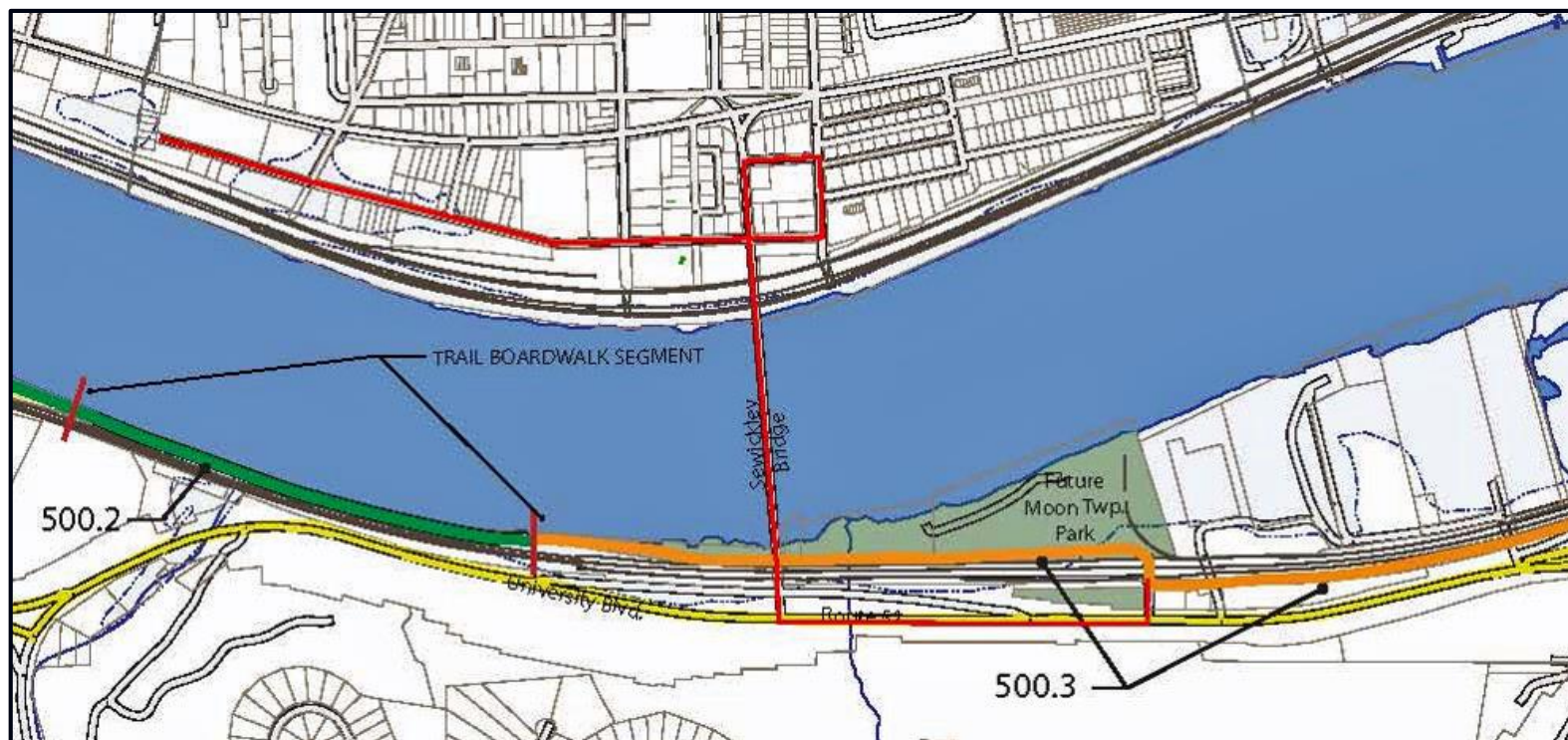
Valley Ambulance Dr & University Dr. Crossing



# Ohio River Greenway – Phase 1 to Phase 2



## Sewickley Bridge





# Ohio River Greenway Trail Acquisition, Engineering & Construction Phase 2

*Dr. Vincent Troia, CEO*



# Phase 2 Introductions



## John Orndorff

- ▶ *John Orndorff, Director*
- ▶ *Ohio River Trail Council*
- ▶ *ORGT Phase 2 Chairman*
- ▶ *Glen Osborne Council, Vice President*
- ▶ *Email: [orndjo@gmail.com](mailto:orndjo@gmail.com)*

# Ohio River Greenway – Phase 2



## *Allegheny County - Moon Twp to Leetsdale*

- 1) Moon Township - [www.moontwp.com](http://www.moontwp.com)
- 2) Sewickley - [www.sewickleyborough.org](http://www.sewickleyborough.org)
- 3) Glen Osborne - [www.glenosborneborough.org](http://www.glenosborneborough.org)
- 4) Edgeworth - [edgeworthborough.org](http://edgeworthborough.org)
- 5) Leetsdale - [www.leetsdaleboro.net](http://www.leetsdaleboro.net)

# Ohio River Greenway – Phase 2



## *Beaver County - Ambridge to Center Township*

- 1) Ambridge - [www.ambridgeboro.org](http://www.ambridgeboro.org)
- 2) Hopewell - [www.hopewelltwp.com](http://www.hopewelltwp.com)
- 3) Aliquippa - [www.aliquippapa.gov](http://www.aliquippapa.gov)
- 4) Center Township - [www.ctbos.com](http://www.ctbos.com)





# Ohio River Greenway Trail Phase 2 Corridor

Leetsdale

Edgeworth

Sewickley

Glen Osborne





# Ohio River Greenway Trail Phase 2 Corridor

Center

Hopewell

Aliquippa

Hopewell

Ambridge



# Ohio River Greenway – Phase 2



## *Active Allegheny*

- ▶ The plan is available on the ORTC website: [www.ohiorivertrail.org](http://www.ohiorivertrail.org)

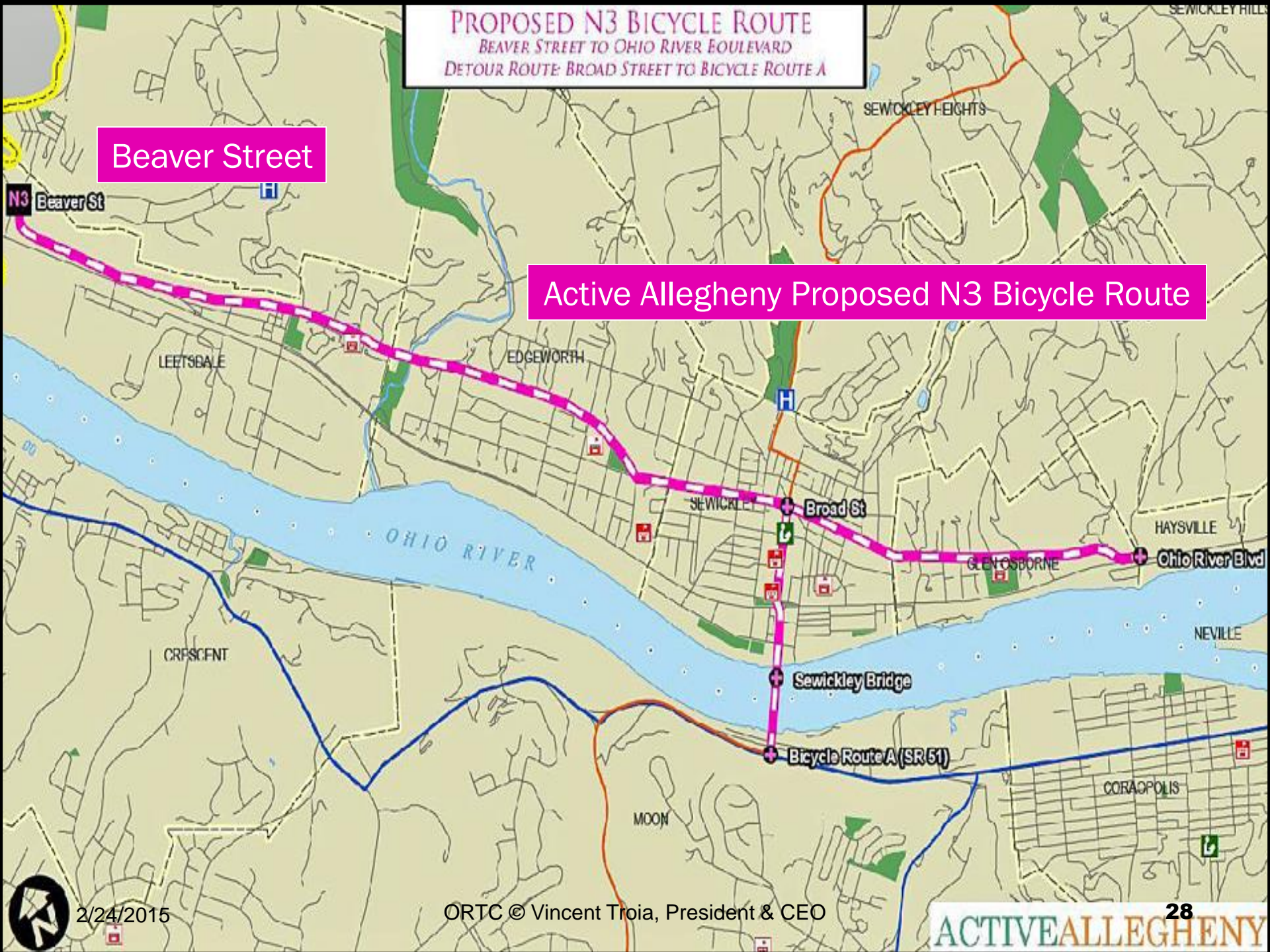
# ACTIVE ALLEGHENY

A Comprehensive Commuter Bicycle and Pedestrian Transportation Plan for Allegheny County

**PROPOSED N3 BICYCLE ROUTE**  
BEAVER STREET TO OHIO RIVER BOULEVARD  
DETOUR ROUTE: BROAD STREET TO BICYCLE ROUTE A

Beaver Street

Active Allegheny Proposed N3 Bicycle Route



2/24/2015

ORTC © Vincent Troia, President & CEO

# Ohio River Trail Council

## Phase 2 Parks

*Dr. Vincent Troia, CEO*





# Ohio River Greenway – Phase 2 Parks



## *Sewickley Riverfront Park*



# Ohio River Greenway – Phase 2 Parks



## *Edgeworth & Leetsdale Parks*

- ▶ Edgeworth Way Park
- ▶ Edgeworth Morrow-Pontefract Park
- ▶ Leetsdale Edward C. Henli Park

# Ohio River Greenway – Phase 2 Parks



## *Ambridge Borough P.J. Caul Memorial Park*






# Ohio River Greenway – Phase 2 Parks



## *Old Economy Village*





Old Economy Village  
Ambridge, Pa



# Ohio River Trail Council

## Bike PA Route A Phase 1 & 2 Cyclist Fatalities

*Dr. Vincent Troia, CEO*



# Introductions



## Ed Quigley

- ▶ *Ed Quigley, Director*
- ▶ *Ohio River Trail Council*
- ▶ *Ride of Silence, Chairman*
- ▶ *Email: [ed.quigley@gmail.com](mailto:ed.quigley@gmail.com)*





# Bike PA Route A - Cyclist Fatalities



The ORTC is tasked with the responsibility to develop:

- ▶ Bicycle Friendly Communities along the Ohio River.
- ▶ A safe bicycle and pedestrian path from the Montour Trail in Coraopolis to the PA–Ohio State line including the Bike PA Route A corridor.

# Bike PA Route A - Cyclist Fatalities



## *Emily Rose Jancart*

- ▶ Age 17, of Moon Township, a recent graduate of Our Lady of Sacred Heart High School and accepted at Carlow University as a nursing major, was lifted up in the arms of God from a tragic bicycle accident around 5:30 p.m. on Sunday, July 21, 2013 in Moon Township



Emilie Rose Jancart  
Ghost Bike



# Bike PA Route A - Cyclist Fatalities



## *Taylor Lee Banks*

- ▶ Age 23, of Braddock, was tragically struck by a vehicle just after 7:00 p.m. near the West Aliquippa Bridge while bicycling home on Route 51 from his job at the Subway in Aliquippa to his mother's house in Rochester.
- ▶ Taylor was an experienced cyclist who once pedaled from Beaver all the way to Westmoreland County.




Taylor Lee Banks  
Ghost Bike





**Cyclist Fatality  
Phase 2 Location**

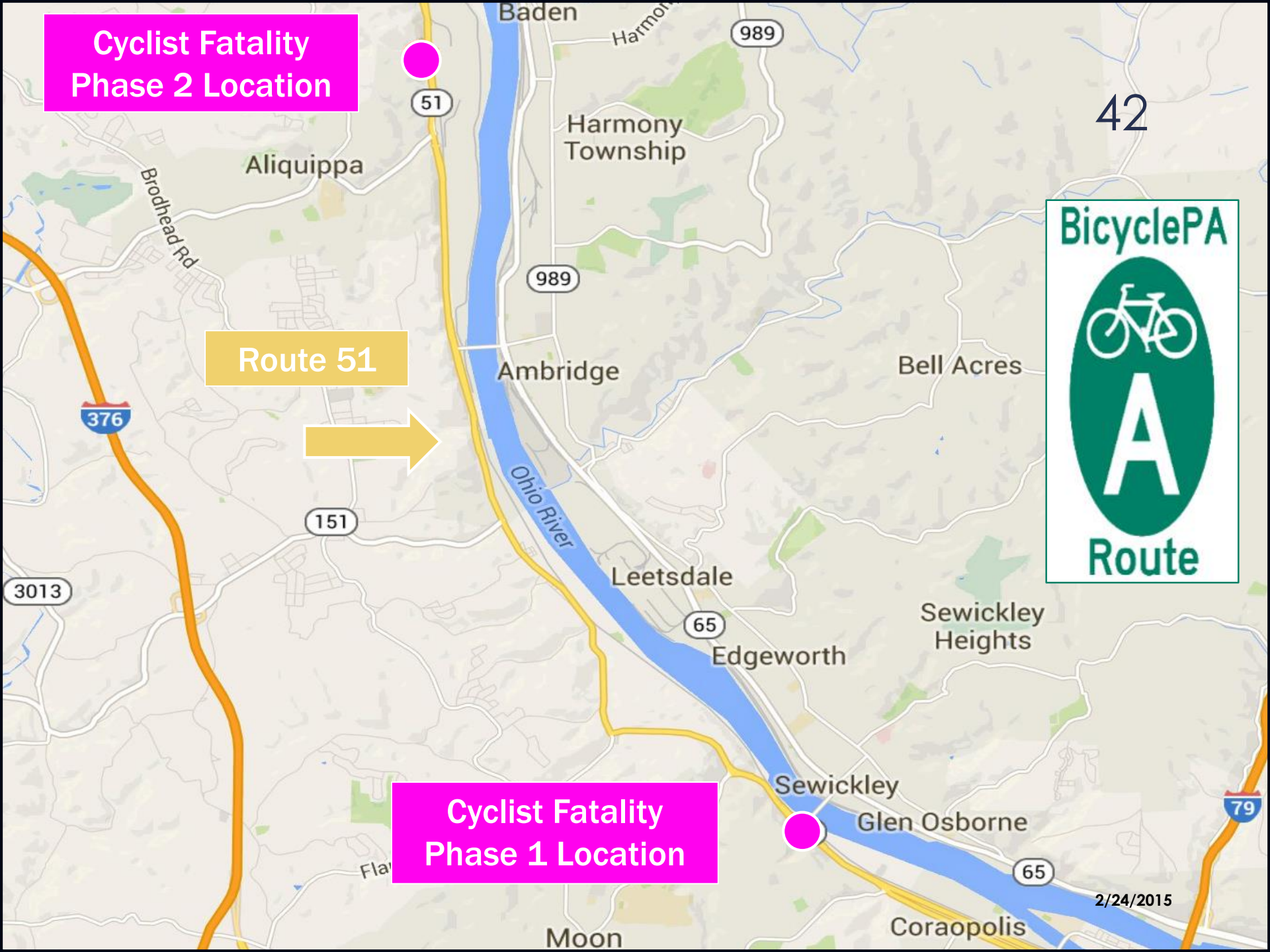
**Route 51**



**Cyclist Fatality  
Phase 1 Location**



2/24/2015





# Bike PA Route A - Cyclist Fatalities



## *Ride of Silence*

- ▶ Yearly international bicycle ride to commemorate cyclists killed or injured while riding on public roads.
- ▶ May 20, 2015 at 7:00 PM
- ▶ It helps to raise awareness ...



Stef Burch, Center Township



**THANK YOU!**





# Ohio River Greenway Trail

## Mackin Engineering Phase 1 & 2 Consultant

*Dr. Vincent Troia, CEO*



# Mackin Engineering Introductions



46

## Bob Genter

- ▶ *Robert Genter, RLA, ASLA*
- ▶ *Director - Land Development Services*
- ▶ *Mackin Engineering Company*
- ▶ *p: 412.788.0472 | c: 412.496.9210*
- ▶ *rgenter@mackinengineering.com*





# Mackin Engineering Introductions



47

## Chuck Jones

- ▶ *Chuck Jones*
- ▶ *Traffic Engineer*
- ▶ *Mackin Engineering Company*
- ▶ *p: 412.788.0472 | c: 412.496.9210*

